Planning Commission
November 19, 2026

Agenda Item # 14

SUB-SW-003960-2026

View additional details on this proposal and all application materials using the following link:

Applicant Materials for Consideration

DETAILS

Location:
5300 Hamilton Boulevard & 6530 Todd Acres Drive

Applicant / Agent:
Bay Limited, LLC / Byrd Surveying, Inc.

Property Owner:
Bay Limited, LLC

Current Zoning:
I-1, Light Industry

Future Land Use:
Light Industry

Applicable Codes, Policies, and Plans:

- Unified Development Code
- Sidewalk Regulations
- Map for Mobile Comprehensive Plan

Proposal:

- Request to waive the construction of sidewalks along Hamilton Boulevard and Todd Acres Drive.

Commission Considerations:

1. Sidewalk Waiver

Report Contents: **Page**

Context Map 2
Site History 3
Staff Comments 3
Commission Considerations 4
Exhibits 5

PLANNING COMMISSION
VICINITY MAP - EXISTING AERIAL



The site is surrounded by commercial and residential units, as well as vacant land.

APPLICATION NUMBER 14 DATE November 19, 2026

APPLICANT Bay Limited, LLC (Byrd Surveying, Inc., Agent)

REQUEST Sidewalk Waiver

N

NTS

SITE HISTORY

The site was annexed into the city limits of Mobile in 2008. The property was rezoned from R-1, Single Family Residential District, to I-1, Light Industry, as part of the annexation process.

There have been no other Planning Commission or any Board of Zoning Adjustment applications associated with the site.

STAFF COMMENTS

Engineering Comments:

The ROW contains a drainage ditch and steep back slopes that extend higher than the existing ROW therefore, it is recommended that this request be approved.

Traffic Engineering Comments:

Driveway number, size, location, and design to be approved by ALDOT (where applicable) and Traffic Engineering and conform to AASHTO standards. Any required on-site parking, including ADA handicap spaces, shall meet the minimum standards as defined in Article 3, Section 64-3-12 of the City's Unified Development Code.

Urban Forestry Comments:

Property to be developed in compliance with state and local laws that pertain to tree preservation and protection on both city and private properties [Act 929 of the 1961 Regular Session of the Alabama Legislature (Acts 1961, p. 1487), as amended, and City Code Chapters 57 and 65]. Private removal of trees in the right-of-way will require approval of the Mobile Tree Commission. Removal of heritage trees from undeveloped residential sites, developed residential sites in historic districts, and all commercial sites will require a tree removal permit.

Fire Department Comments:

All projects within the City Limits of Mobile shall comply with the requirements of the City of Mobile Fire Code Ordinance (2021 International Fire Code). Fire apparatus access is required to be within 150' of all non-sprinklered commercial buildings and within 300' of all sprinklered commercial buildings. Fire water supply for all commercial buildings will be required to meet the guidance of Appendices B and C of the 2021 International Fire Code. The minimum requirement for fire hydrants is to be within 400' of non-sprinkled commercial buildings, within 600' of sprinkled commercial buildings, and within 100' of fire department connections (FDC) for both standpipes and sprinkler systems.

Planning Comments:

The site is currently undeveloped.

Pursuant to Section 7.C.4. of the Subdivision Regulations, sidewalks are required along the site's frontage on Todd Acres Drive and Hamilton Boulevard. The applicant has requested a waiver from this requirement along Todd Acres Drive and Hamilton Boulevard, citing the following justifications:

1. **Existing Topography.** Current stormwater drainage ditches exist where a proposed sidewalk would be constructed. The sidewalk would be located within the backslope of the ditch.

2. **Utility lines and existing tree root restrictions.** There are existing trees and their root systems that would interfere with sidewalk construction as well as various utilities currently in place.

The applicant has submitted a survey of the property. All application materials are available for review via the link provided on Page 1 of this report.

SIDEWALK WAIVER CONSIDERATIONS

Standards of Review:

The Mobile City Council adopted a "Complete Streets" policy on May 31, 2011. The purpose of the Complete Streets Policy is to support the design and construction of streets to enable safe access to all users, including pedestrians, bicyclists, transit riders, motorists, commercial and emergency vehicles, and for people of all ages and abilities.

Sidewalks are typically encouraged, even in areas where none currently exist, although the appropriateness of sidewalks should also consider the existing infrastructure in the area.

Considerations:

In rendering a decision, the Planning Commission should evaluate the following factors:

1. The City of Mobile Complete Streets Policy, which supports the design and construction of streets for all users, including pedestrians;
2. The existing infrastructure in the area, such as adequate room for construction of a sidewalk, topography, as well as connectivity to existing sidewalks; and
3. Engineering comments, which recommended approval of the request

LOCATOR ZONING MAP

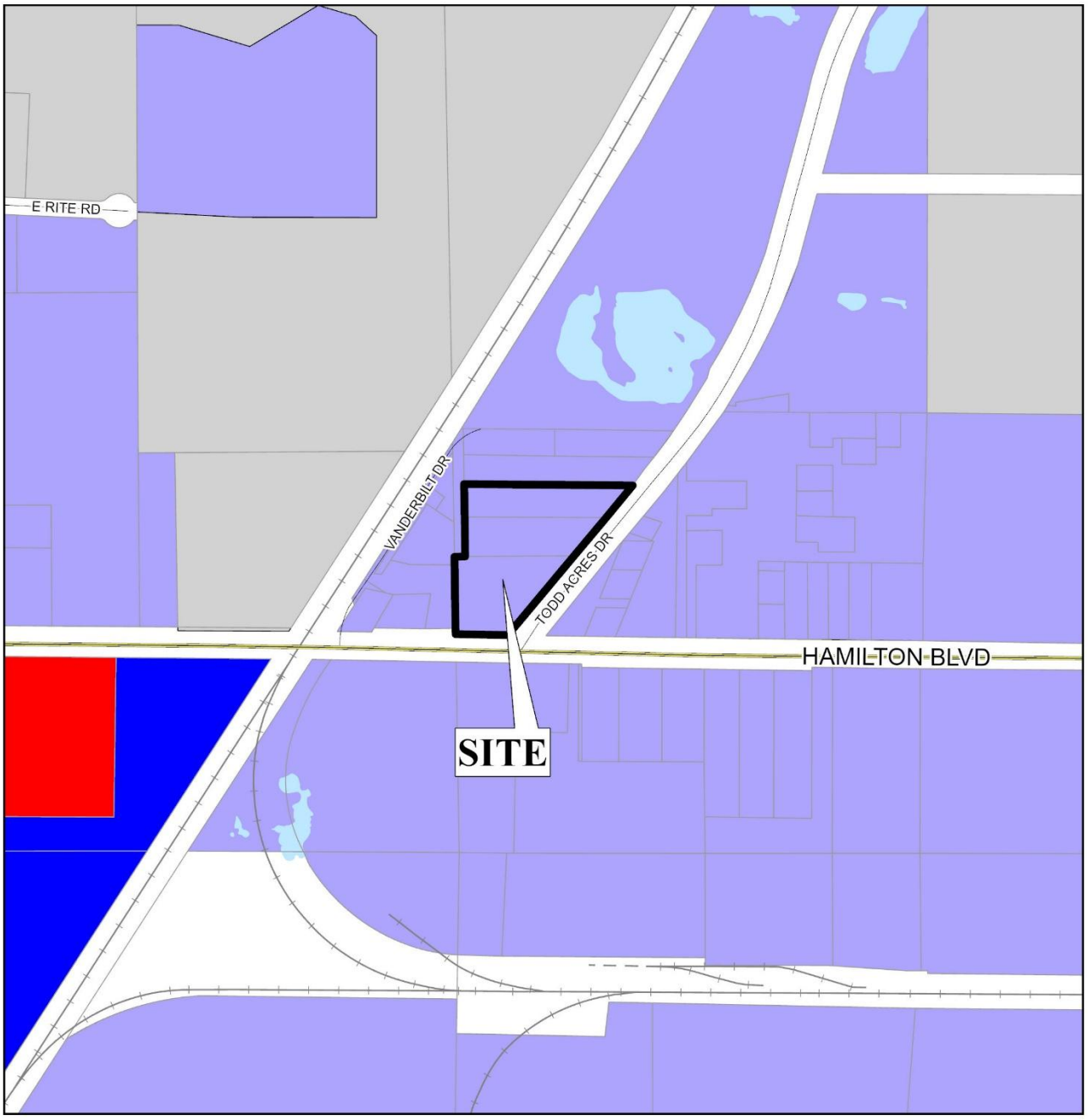

APPLICATION NUMBER 14 DATE November 19, 2026

APPLICANT Bay Limited, LLC (Byrd Surveying, Inc., Agent)

REQUEST Sidewalk Waiver

N

NTS

FLUM LOCATOR MAP

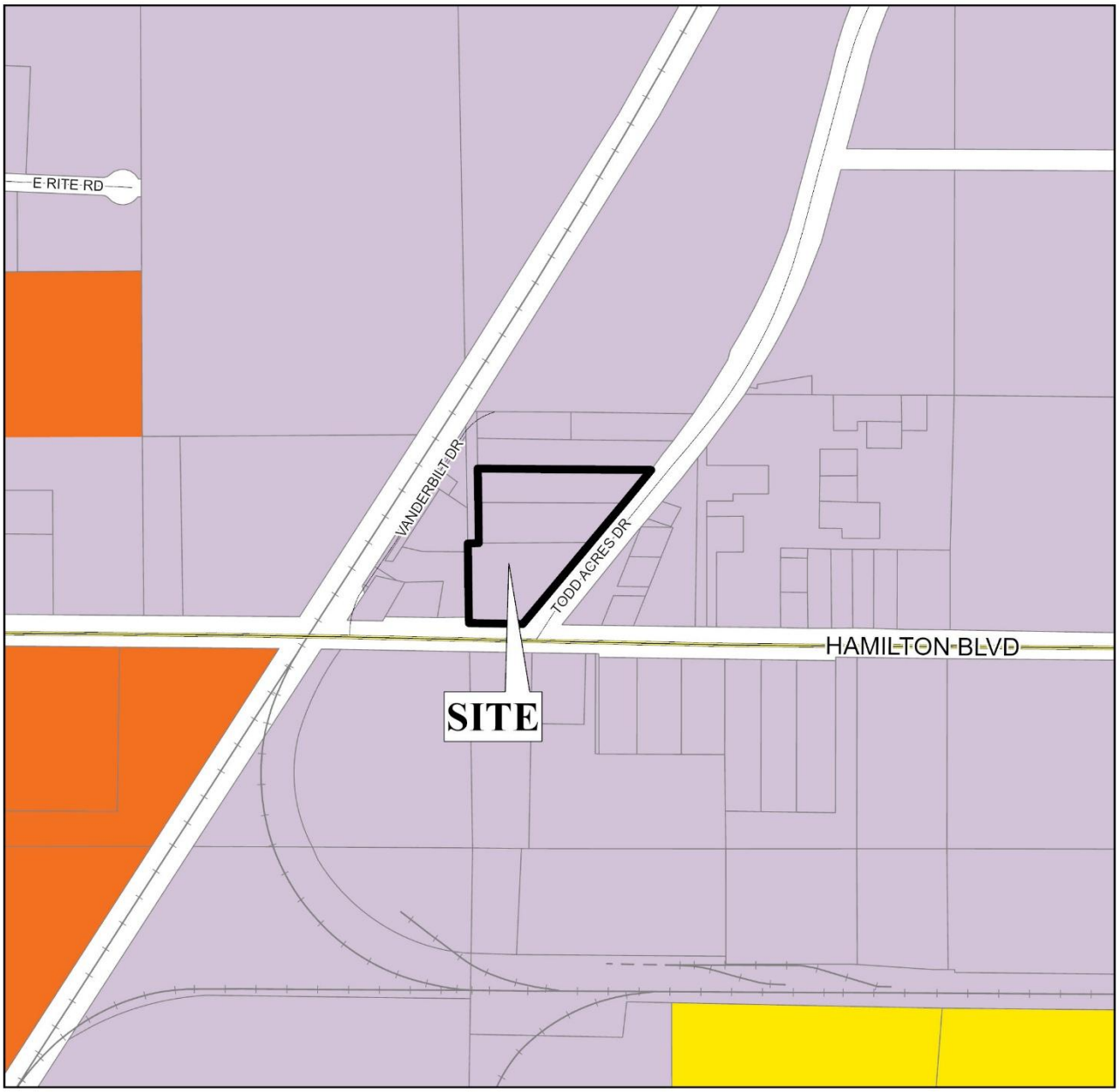

APPLICATION NUMBER 14 DATE November 19, 2026

APPLICANT Bay Limited, LLC (Byrd Surveying, Inc., Agent)

REQUEST Sidewalk Waiver

- Low Density Residential
- Mixed Density Residential
- Downtown
- District Center
- Neighborhood Center - Traditional
- Neighborhood Center - Suburban
- Traditional Corridor
- Mixed Commercial Corridor
- Light Industry
- Heavy Industry
- Institutional
- Parks, Open Space
- Water Dependent

N

NTS

PLANNING COMMISSION
VICINITY MAP - EXISTING ZONING

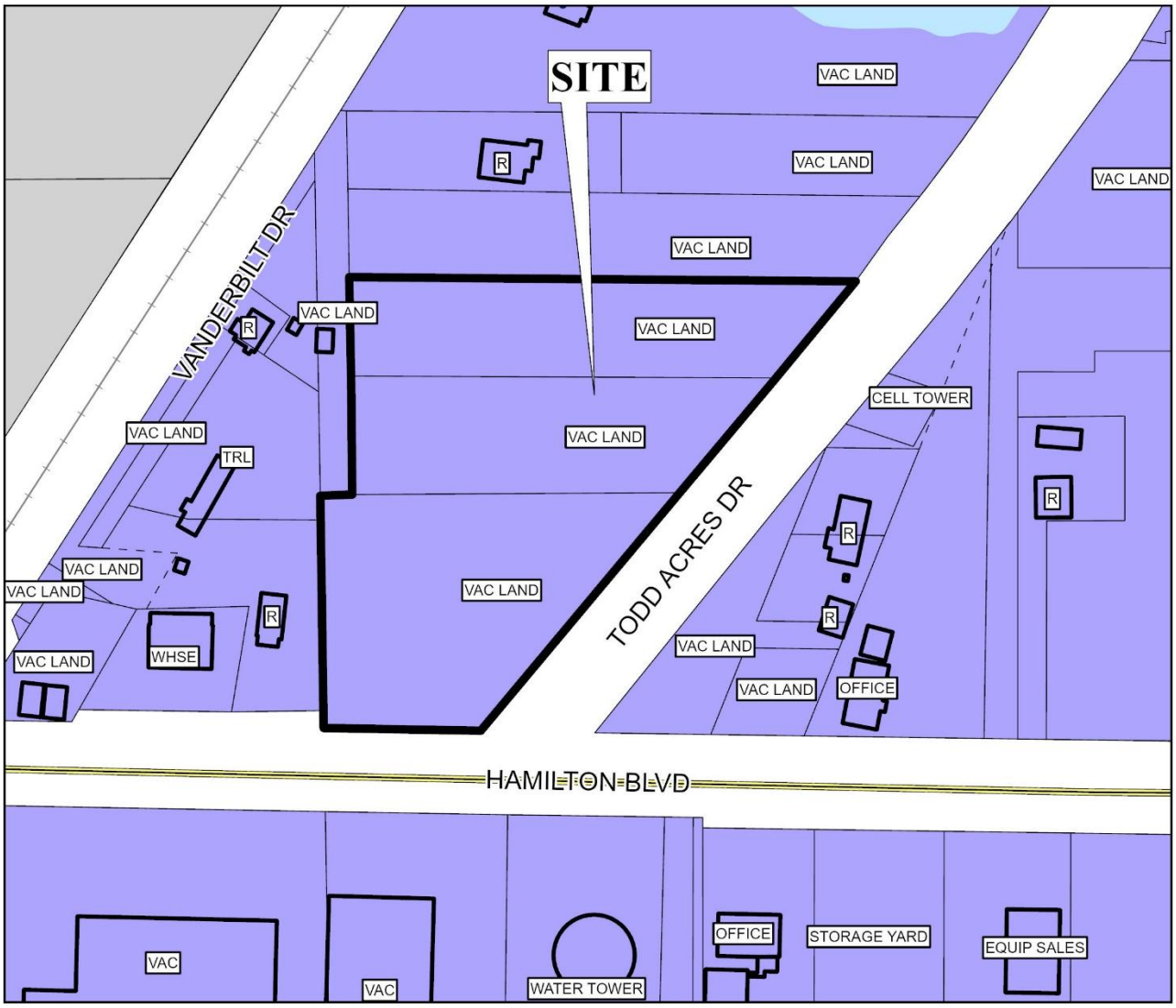

The site is surrounded by commercial and residential units, as well as vacant land.

APPLICATION NUMBER 14 DATE November 19, 2026

APPLICANT Bay Limited, LLC (Byrd Surveying, Inc., Agent)

REQUEST Sidewalk Waiver

R-A	R-3	B-1	B-2	B-5	ML	I-2	OPEN	T-3	T-5.2
R-1	R-B	T-B	B-3	CW	MH	PD	SD	T-4	T-6
R-2	H-B	LB-2	B-4	MM	I-1	MUN	SD-WH	T-5.1	

N

NTS

SITE PLAN

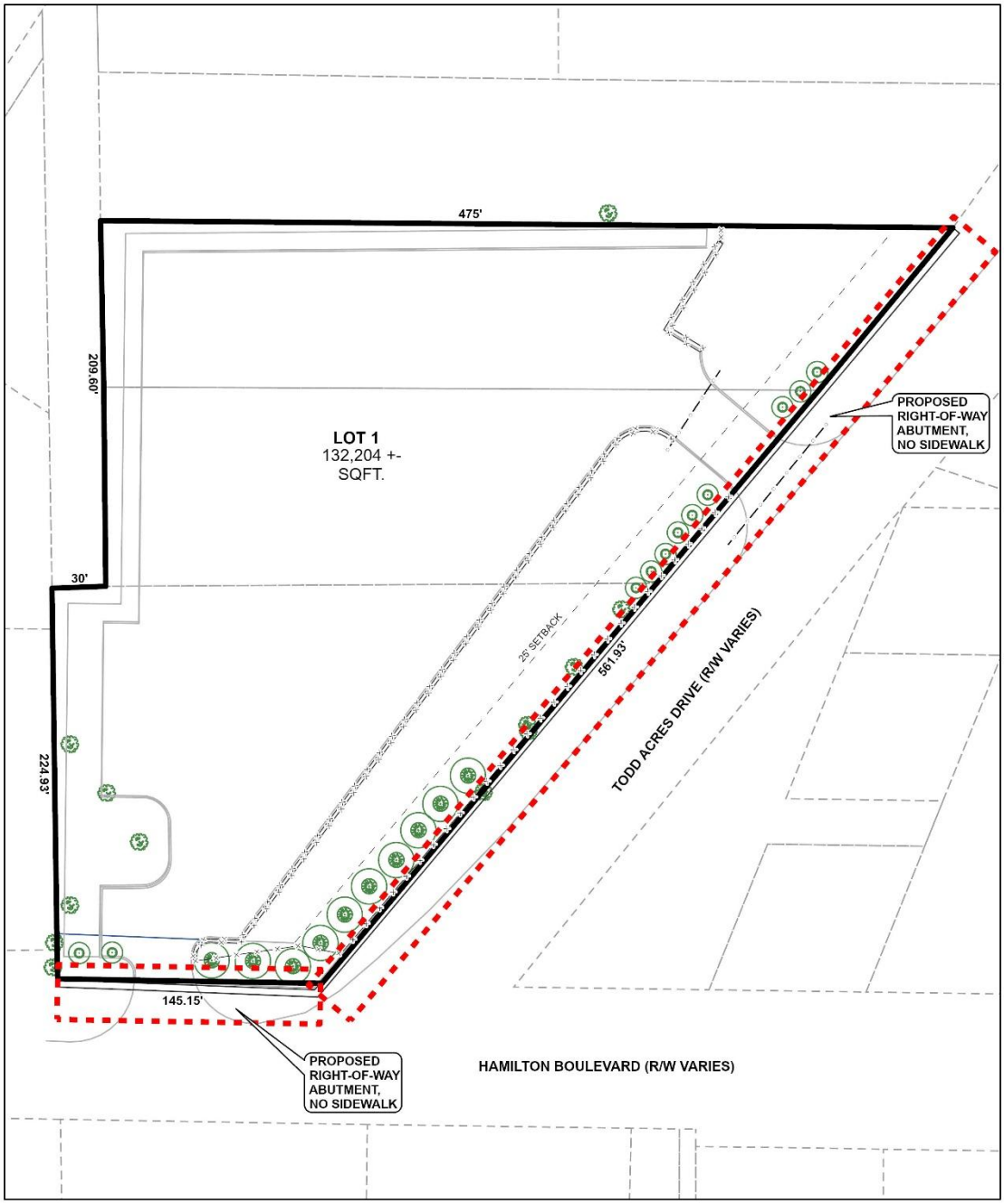

The site plan illustrates proposed right-of-way abutment, setbacks, and landscape features.

APPLICATION NUMBER 14 DATE November 19, 2026

APPLICANT Bay Limited, LLC (Byrd Surveying, Inc., Agent)

REQUEST Sidewalk Waiver

N

NTS

FUTURE LAND USE MAP CORRESPONDENCE TO ZONING

A primary purpose of the Future Land Use Map is to guide zoning decisions. In many cases the designation on the FLUM may match the existing use of land, but in others the designated land use may differ from what is on the ground today. For example, a parcel that is in commercial use today but designated as any of the "mixed use" types on the map could redevelop with a mix of residential and commercial uses (such as retail, office, entertainment, etc., depending on the location).

Each future land use designation on the FLUM will have at least one corresponding zoning district, allowing a more precise application of the FLUM based on specific local conditions. In most cases, there are multiple combinations or types of zoning techniques that can accomplish the future land use designation's objectives.

The correspondence between the FLUM and the zoning district structure is described in the matrix below. This tool gives the City the flexibility over the long-term to determine appropriate changes to the zoning map based on various factors.

The designation of an area with a FLUM land use category does not mean that the most intense zoning district consistent with that category is "automatically" assigned to a property. Instead, an area retains its existing zoning category until it is changed through a landowner-initiated rezoning application, or a rezoning that follows an area plan. This is because the FLUM is a long-term designation, while a change in zoning considers current conditions – such as market demands, availability of infrastructure, or impacts on the immediate neighborhood.

Zoning correspondence matrix

■ Zoning district is appropriate to implement the future land use category.

U S Zoning district with Urban or Suburban subdistrict is appropriate to implement the future land use category.

○ Elements of the zoning district are related to the future land use category and may be appropriate with qualifications or conditions.

□ Zoning district is appropriate, but the district does not directly implement the category (e.g., open space in an industrial district)

	RESIDENTIAL - AC (R-A)	ONE-FAMILY RESIDENCE (R-1)	TWO-FAMILY RESIDENCE (R-2)	MULTIPLE-FAMILY (R-3)	RESIDENTIAL BUSINESS (R-B)	HISTORIC BUSINESS (H-B)	BUFFER BUSINESS (B-1)	TRANSITIONAL BUSINESS (T-B)	LIMITED BUSINESS (LB-2)	NEIGHBORHOOD BUSINESS (B-2)	COMMUNITY BUSINESS (B-3)	GENERAL BUSINESS (B-4)	OFFICE-DISTRIBUTION (B-5)	COMMERCIAL WAREHOUSE (CW)	MARITIME MIXED (MM)	MARITIME LIGHT (ML)	MARITIME HEAVY (MH)	LIGHT INDUSTRY (I-1)	HEAVY INDUSTRY (I-2)	VILLAGE CENTER (TCD)	NEIGHBORHOOD CENTER (TCD)	NEIGHBORHOOD GENERAL (TCD)	DOWNTOWN DEV. DDD (T-6)	DOWNTOWN DEV. DDD (T-5.1)	DOWNTOWN DEV. DDD (T-5.2)	DOWNTOWN DEV. DDD (T-4)	DOWNTOWN DEV. DDD (T-3)	DOWNTOWN DEV. DDD (SD-WH)	DOWNTOWN DEV. DD (SD)
LOW DENSITY RESIDENTIAL (LDR)	■	S	S	S			○							○															○
MIXED DENSITY RESIDENTIAL (MDR)		U	U	■	■			■	■	■					■															○
DOWNTOWN (DT)						■					■													■	■	■	■	■	○	○
DISTRICT CENTER (DC)								■			U	○	○																	
NEIGHBORHOOD CENTER - TRADITIONAL (NC-T)		■	■	U	■	■	○	■	○	○	○										■	■	■							
NEIGHBORHOOD CENTER - SUBURBAN (NC-S)				S			S	■	S	S	○									■	■									○
TRADITIONAL CORRIDOR (TC)		■	■		■	■	U	■	U	U	○																			○
MIXED COMMERCIAL CORRIDOR (MCC)							■		■	■	■	■	■	■	■															
LIGHT INDUSTRIAL (LI)													■	■	■	■			■										○	○
HEAVY INDUSTRY (HI)																■	■	■	■										○	○
INSTITUTIONAL LAND USE (INS)											■	■		○	○				○											
PARKS & OPEN SPACE (POS)	□	□	□	□	□	□	□	□	□	□	□	□	□	□	□	□	□	□	□	□	□	□	□	□	□	□	□	□	□	□
WATER DEPENDENT USES (WDWRU)	■					○								■	■	■		○												

LIGHT INDUSTRY / BUSINESS CENTER (LI)

This land use designation applies to an array of modern, low-impact industrial uses that include assembly and processing, warehousing, distribution and wholesaling facilities. The bulk of the light industrial use must be contained within a building or facility. This designation may also include uses such as complementary offices and retail, and areas that may be regarded as “industrial business”, including business administration and logistics operations for industrial concerns, building trade contractors facilities and advanced research facilities, as well as stand-alone educational, scientific and industrial research facilities, or any combination of those facilities located in light industrial and technology parks.

Character Example









Development Intent

- If the use requires outside storage, the storage must be limited in area and appropriately screened from view in accordance to specific zoning requirements.
- Light industrial uses are characterized by attractive, accessible and connected development, compatible with the character of surrounding neighborhoods.
- Development may take the form of planned campuses in park-like settings or unified design corridor with consideration to factors such as site and building orientation, building design, landscaping and buffering, lighting, continuity of pedestrian networks, access and connectivity to transit and to freight transportation.
- Heavy commercial and, in some cases, high-density residential land uses may serve as transitions between LI and other, lower-intensity land use designations.
- Protection buffers may also be required.
- Higher quality building design should be encouraged at highly visible sites.

Land use mix

Primary Uses

- Light Industrial / Clean Manufacturing
- Warehousing / Logistics
- Office

Secondary Uses

- Commercial
- Civic
- Parks

Housing mix

- A range of housing may be considered but it is not intended for these areas.