



THE CITY OF MOBILE, ALABAMA  
MOBILE CITY PLANNING COMMISSION

LETTER OF DECISION

June 4, 2021

Carah Hall  
McCrary & Williams, Inc.  
3207 International Drive  
Suite G  
Mobile, AL 36606

**Re: West side of Providence Park Drive East, 800'± South of Airport Boulevard.**  
Council District 6  
**SUB-001492-2021 (Subdivision)**  
**Providence Park POB West Subdivision, North Addition, Resubdivision of Lot 3A**  
**Number of Lots / Acres: 7 Lots / 8.2± Acres**  
**Engineer / Surveyor: Byrd Surveying, Inc.**

Dear Applicant(s)/Property Owner(s):


At its meeting on June 3, 2021, the Planning Commission considered the request for a Holdover of the above case.

**After discussion, the Planning Commission approved the Holdover until the June 17, 2021, meeting.**

If you have any questions regarding this action, please call this office at 251-208-5895.

Sincerely,

**MOBILE CITY PLANNING COMMISSION**  
Ms. Jennifer Denson, Secretary

By:   
Margaret Pappas  
Deputy Director of Planning and Zoning

Cc: Byrd Surveying, Inc.



THE CITY OF MOBILE, ALABAMA  
MOBILE CITY PLANNING COMMISSION

LETTER OF DECISION

June 4, 2021

Carah Hall  
McCrary & Williams, Inc.  
3207 International Drive  
Suite G  
Mobile, AL 36606

**Re: West side of Providence Park Drive East, 800'± South of Airport Boulevard.**  
Council District 6  
**SUB-001492-2021 (Subdivision)**  
**Providence Park POB West Subdivision, North Addition, Resubdivision of Lot 3A**  
**Number of Lots / Acres: 7 Lots / 8.2± Acres**  
**Engineer / Surveyor: Byrd Surveying, Inc.**

Dear Applicant(s)/Property Owner(s):

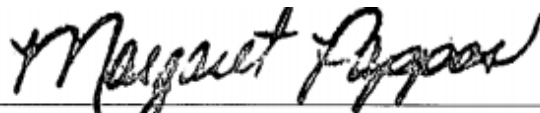
At its meeting on June 3, 2021, the Planning Commission considered the request for a Holdover of the above case.

**After discussion, the Planning Commission approved the Holdover until the June 17, 2021, meeting.**

If you have any questions regarding this action, please call this office at 251-208-5895.

Sincerely,

**MOBILE CITY PLANNING COMMISSION**  
Ms. Jennifer Denson, Secretary

By:   
Margaret Pappas  
Deputy Director of Planning and Zoning

Cc: Byrd Surveying, Inc.



THE CITY OF MOBILE, ALABAMA  
MOBILE CITY PLANNING COMMISSION

LETTER OF DECISION

June 4, 2021

William Latta  
3901 Springhill Ave.  
Mobile, AL 36608

**Re: West side of Providence Park Drive East, 800'± South of Airport Boulevard.**  
Council District 6  
**PUD-001496-2021 (Planned Unit Development)**  
**Providence Park POB West Subdivision, North Addition, Resubdivision of Lot 3A**  
**Number of Lots / Acres: 7 Lots / 8.2± Acres**  
**Engineer / Surveyor: Byrd Surveying, Inc.**

Dear Applicant(s)/Property Owner(s):

At its meeting on June 3, 2021, the Planning Commission considered the request for a Holdover of the above case.

**After discussion, the Planning Commission approved the Holdover until the June 17, 2021, meeting.**


If you have any questions regarding this action, please call this office at 251-208-5895.

Sincerely,

**MOBILE CITY PLANNING COMMISSION**

Ms. Jennifer Denson, Secretary

By:

  
Margaret Pappas  
Deputy Director of Planning and Zoning



THE CITY OF MOBILE, ALABAMA  
MOBILE CITY PLANNING COMMISSION

LETTER OF DECISION

June 4, 2021

William Latta  
3901 Springhill Ave.  
Mobile, AL 36608

**Re: West side of Providence Park Drive East, 800'± South of Airport Boulevard.**  
Council District 6  
**PUD-001496-2021 (Planned Unit Development)**  
**Providence Park POB West Subdivision, North Addition, Resubdivision of Lot 3A**  
**Number of Lots / Acres: 7 Lots / 8.2± Acres**  
**Engineer / Surveyor: Byrd Surveying, Inc.**

Dear Applicant(s)/Property Owner(s):

At its meeting on June 3, 2021, the Planning Commission considered the request for a Holdover of the above case.

**After discussion, the Planning Commission approved the Holdover until the June 17, 2021, meeting.**

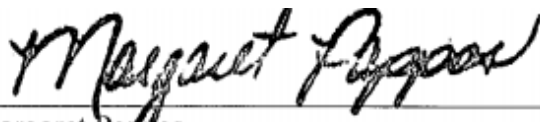
If you have any questions regarding this action, please call this office at 251-208-5895.

Sincerely,

**MOBILE CITY PLANNING COMMISSION**

Ms. Jennifer Denson, Secretary

By:

  
Margaret Pappas  
Deputy Director of Planning and Zoning