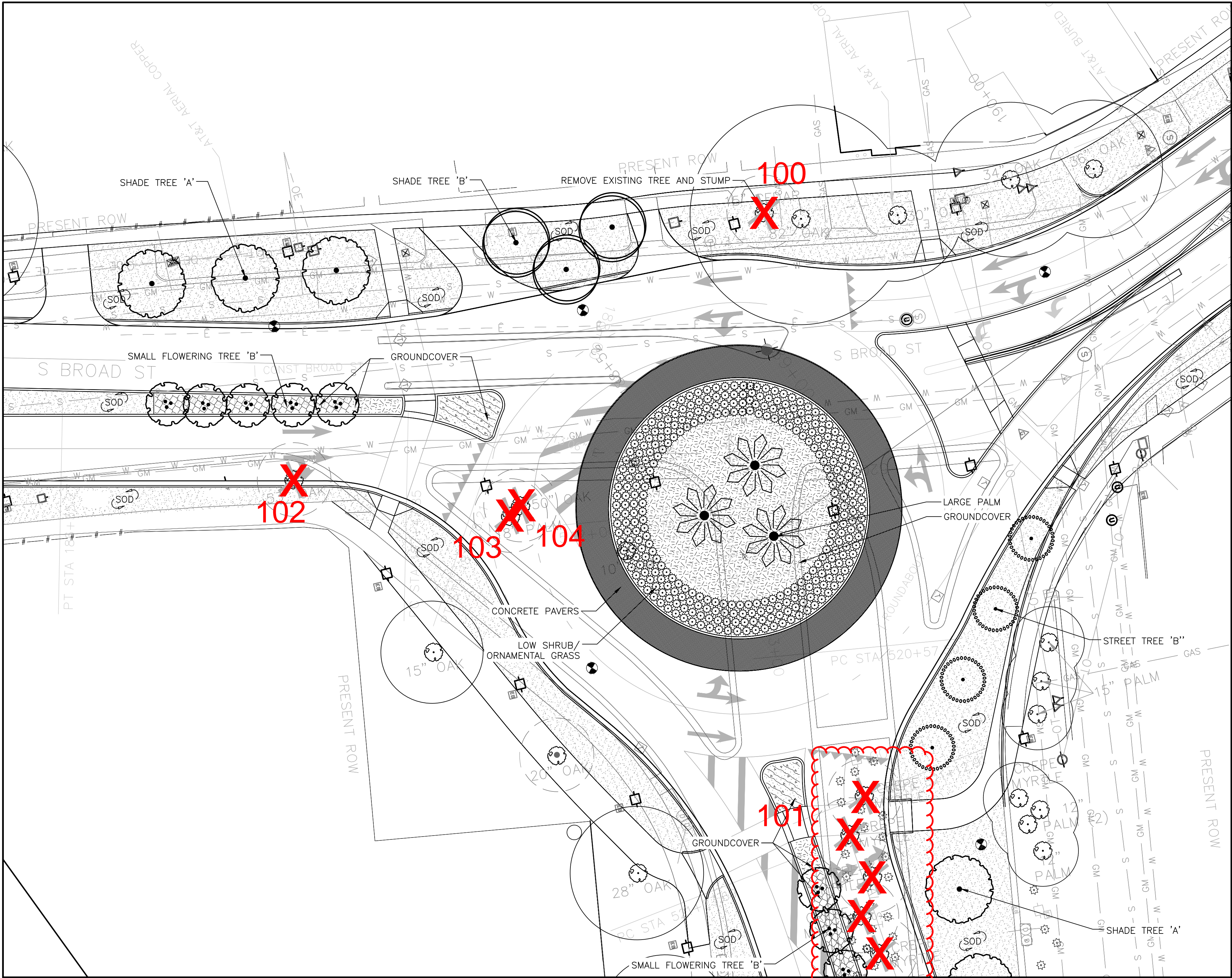


LANDSCAPE PLANTING PLAN

REFERENCE PROJECT NO	FISCAL YEAR	SHEET NO
2018-3005-05	2018	145



MATCH LINE SHEET 145

MATCH LINE SHEET 145 B

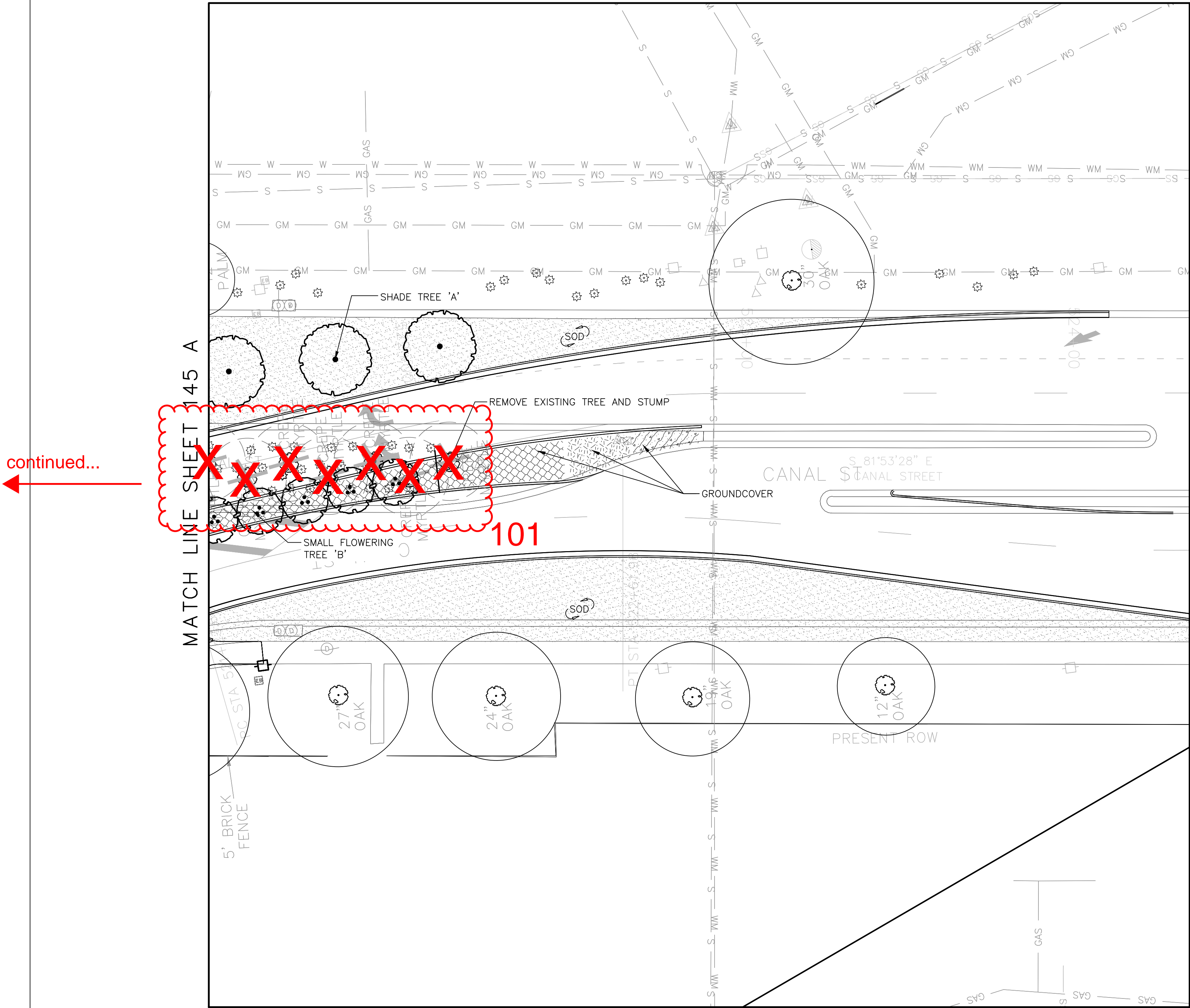
continued...

- X New Tree Removal
- X Previous Phase 1 Tree Removal

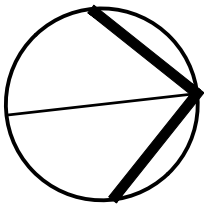
RESPONSIBLE LA: LESTER WATKINS, PLA	SUPERVISOR: LESTER WATKINS, PLA	DESIGNER:	PLAN SUBMITTAL	1MOBILE CITY OF MOBILE	HORIZ	20 0 20	SCALE: 1" = 20'	SHEET TITLE	ROUTE
DATE: 11.02.18	DATE: 11.02.18	DATE: 11.02.18	60% SUBMITTAL	RECONNECTING PEOPLE WORK PLAY				LANDSCAPE PLANTING PLAN	BROAD STREET

LANDSCAPE PLANTING PLAN

REFERENCE PROJECT NO	FISCAL YEAR	SHEET NO
2018-3005-05	2018	146

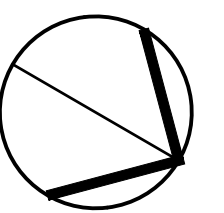
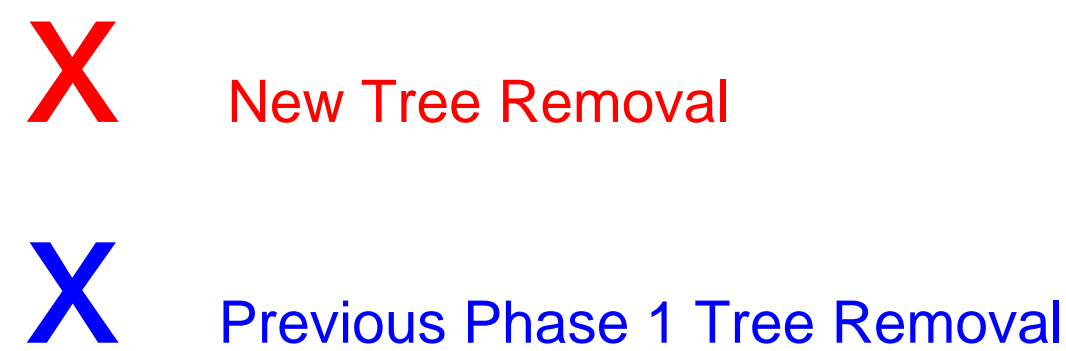




- X New Tree Removal
- X Previous Phase 1 Tree Removal



RESPONSIBLE LA: LESTER WATKINS, PLA	SUPERVISOR: LESTER WATKINS, PLA	DESIGNER:	PLAN SUBMITTAL	MOBILE RECONNECTING PEOPLE WORK PLAY CITY OF MOBILE	HORIZ 20 0 20 SCALE: 1" = 20'	SHEET TITLE	ROUTE
DATE: 11.02.18	DATE: 11.02.18	DATE: 11.02.18	60% SUBMITTAL			LANDSCAPE PLANTING PLAN	BROAD STREET

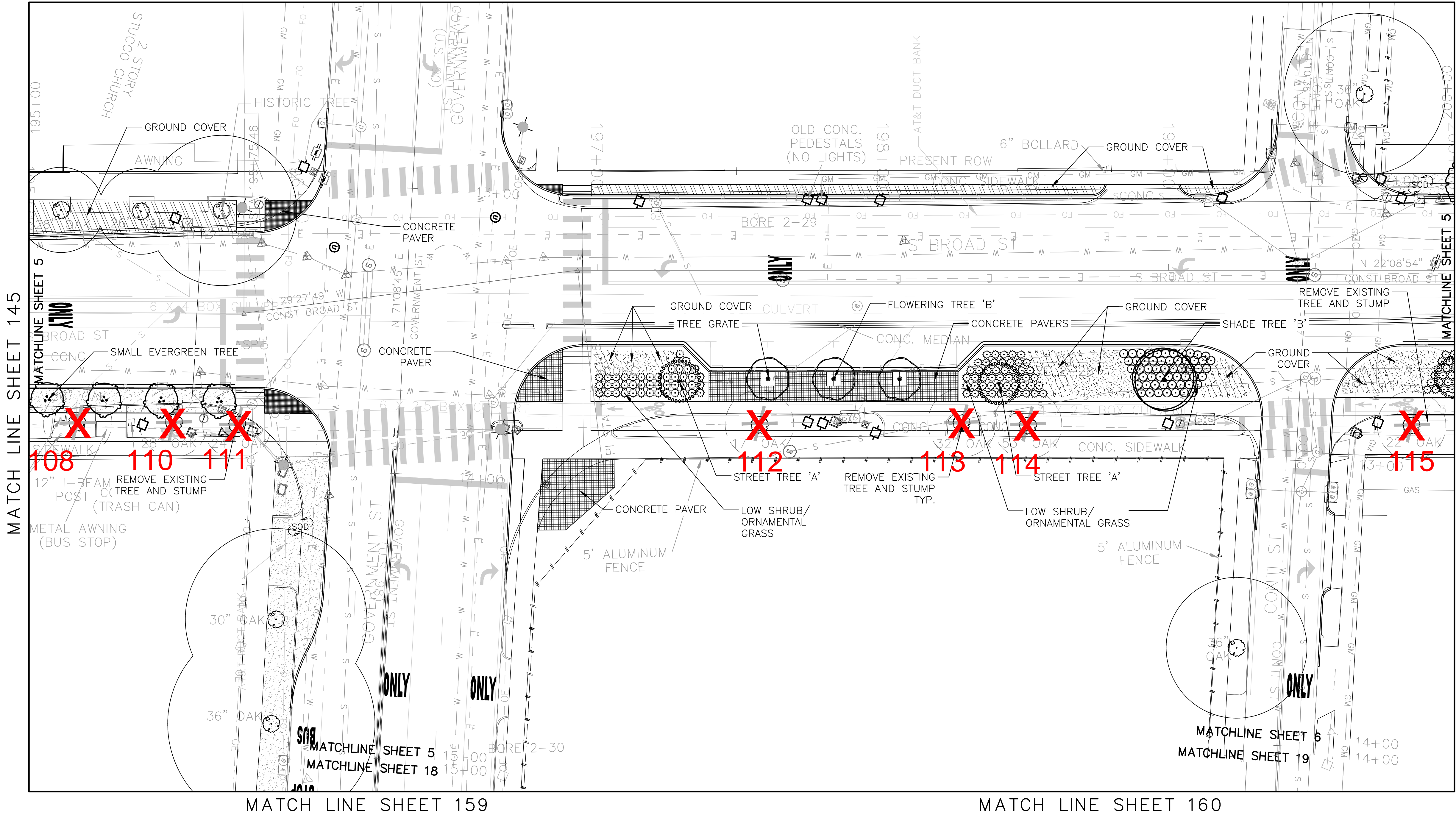
REFERENCE PROJECT NO	FISCAL YEAR	SHEET NO
2018-3005-05	2018	147



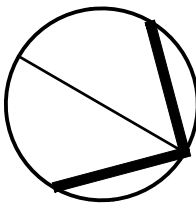
RESPONSIBLE LA: LESTER WATKINS, PLA	SUPERVISOR:LESTER WATKINS, PLA	DESIGNER:	PLAN SUBMITTAL	 <div>CITY OF MOBILE</div>	<div>HORIZ</div> <div>  <div>SCALE: 1" = 20'</div> </div>	SHEET TITLE	ROUTE
DATE: 11.02.18	DATE: 11.02.18	DATE: 11.02.18	60% SUBMITTAL			LANDSCAPE PLANTING PLAN	BROAD STREET
User is: \$\$USERNAME\$\$ dd-mm-yyyy hh:mm	Plot Scale= \$\$SCALE\$\$	\$\$COLORTABLE\$\$	\$\$PENTABLE\$\$	\$\$DCGN\$\$			

LANDSCAPE PLANTING PLAN

REFERENCE PROJECT NO	FISCAL YEAR	SHEET NO
2018-3005-05	2018	148



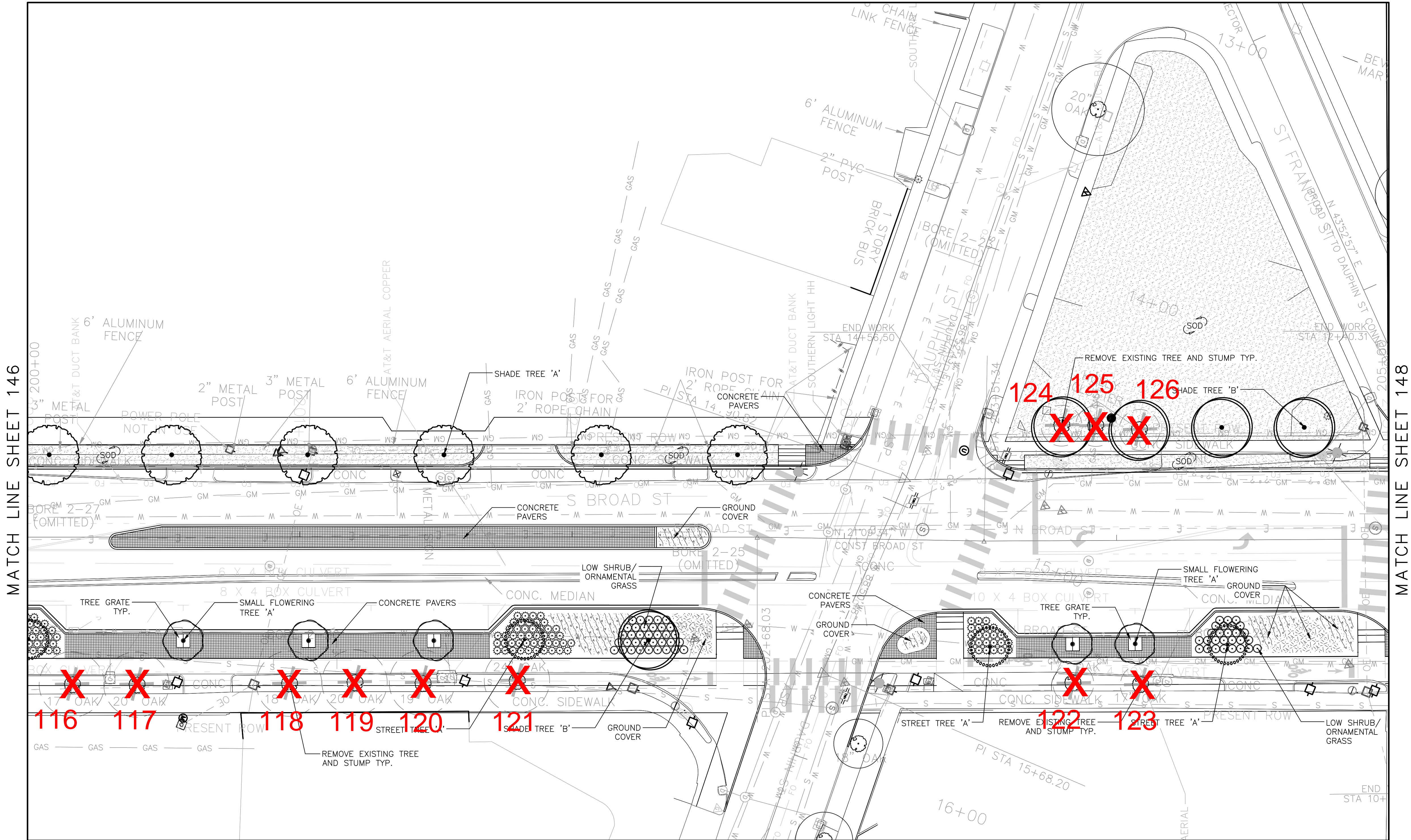
- X New Tree Removal
- X Previous Phase 1 Tree Removal



RESPONSIBLE LA: LESTER WATKINS, PLA	SUPERVISOR: LESTER WATKINS, PLA	DESIGNER:	PLAN SUBMITTAL	CITY OF MOBILE	HORIZ	20 0 20	SCALE: 1" = 20'	SHEET TITLE	ROUTE
DATE: 11.02.18	DATE: 11.02.18	DATE: 11.02.18	60% SUBMITTAL	RECONNECTING PEOPLE WORK PLAY				LANDSCAPE PLANTING PLAN	BROAD STREET

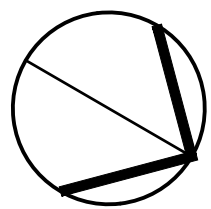
LANDSCAPE PLANTING PLAN

REFERENCE PROJECT NO	FISCAL YEAR	SHEET NO
2018-3005-05	2018	149



X New Tree Removal

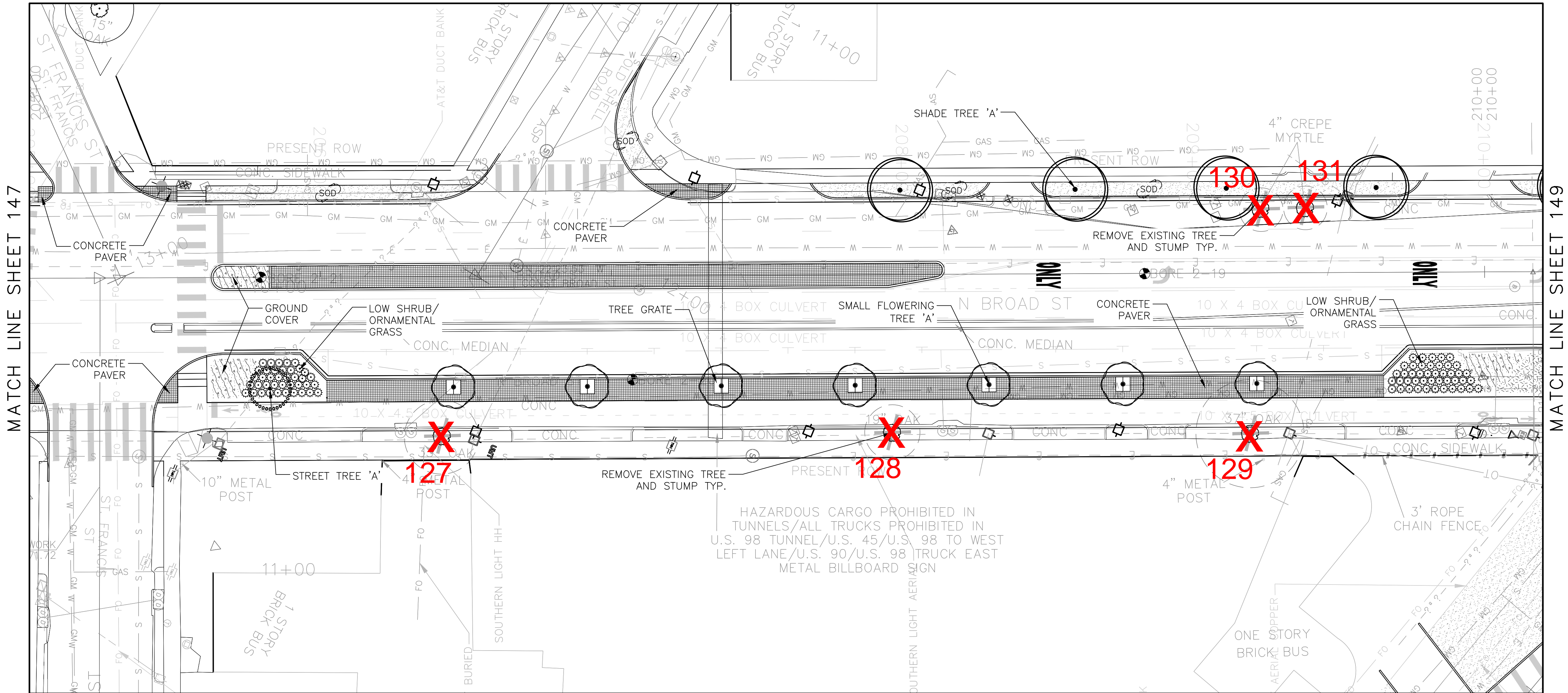
X Previous Phase 1 Tree Removal



RESPONSIBLE LA: LESTER WATKINS, PLA	SUPERVISOR: LESTER WATKINS, PLA	DESIGNER:	PLAN SUBMITTAL	CITY OF MOBILE RECONNECTING PEOPLE WORK PLAY	HORIZ 20 0 20 SCALE: 1" = 20'	SHEET TITLE	ROUTE
DATE: 11.02.18	DATE: 11.02.18	DATE: 11.02.18	60% SUBMITTAL			LANDSCAPE PLANTING PLAN	BROAD STREET

LANDSCAPE PLANTING PLAN

REFERENCE PROJECT NO	FISCAL YEAR	SHEET NO
2018-3005-05	2018	150

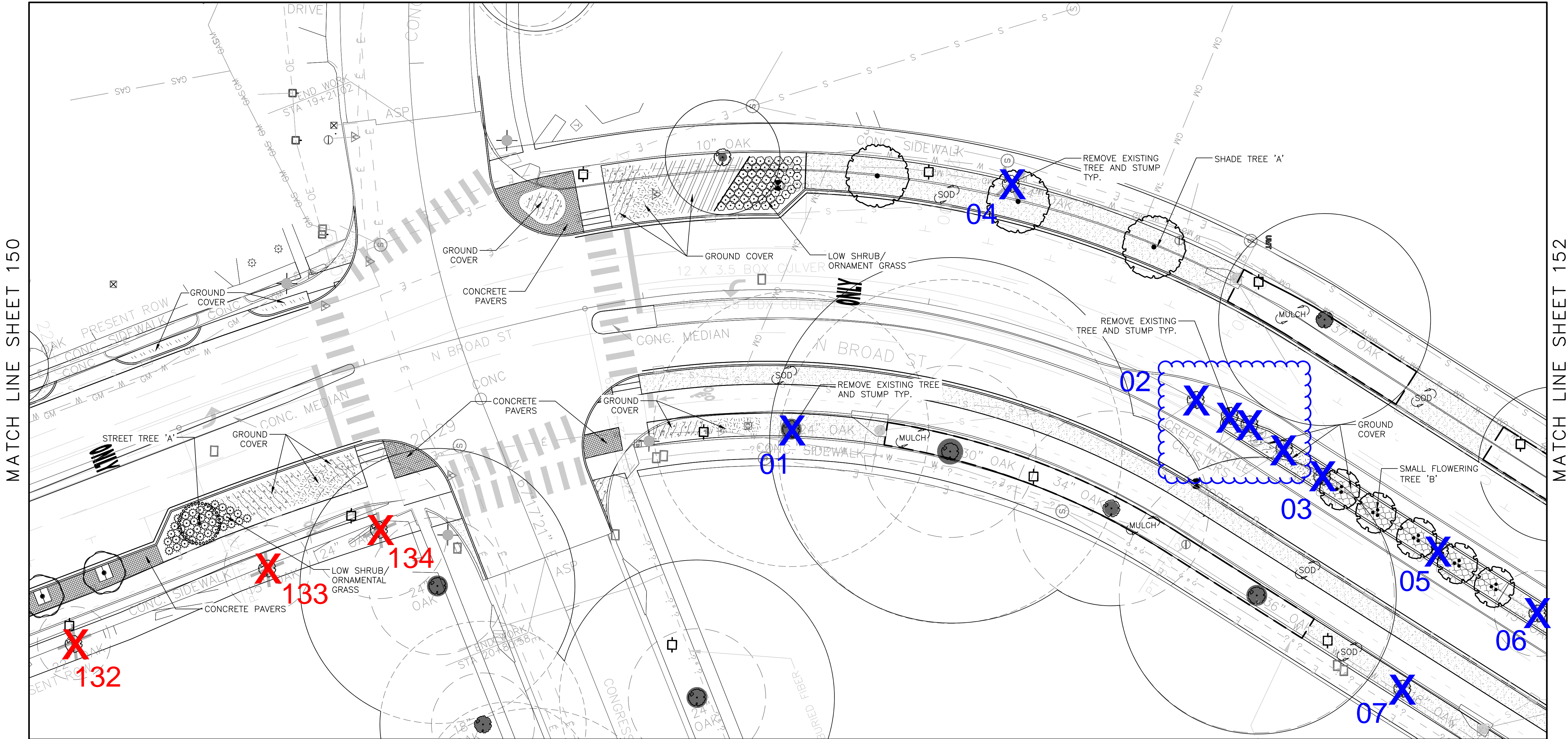


- X New Tree Removal
- X Previous Phase 1 Tree Removal

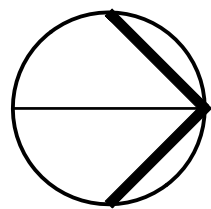
RESPONSIBLE LA: LESTER WATKINS, PLA	SUPERVISOR: LESTER WATKINS, PLA	DESIGNER:	PLAN SUBMITTAL	CITY OF MOBILE	HORIZ	20 0 20	SCALE: 1" = 20'	SHEET TITLE	ROUTE
DATE: 11.02.18	DATE: 11.02.18	DATE: 11.02.18	60% SUBMITTAL	RECONNECTING PEOPLE WORK PLAY				LANDSCAPE PLANTING PLAN	BROAD STREET


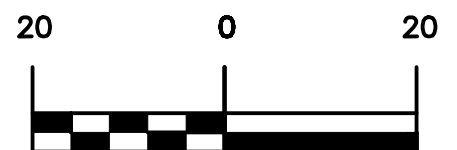
LANDSCAPE PLANTING PLAN

REFERENCE PROJECT NO	FISCAL YEAR	SHEET NO
2018-3005-05	2018	153



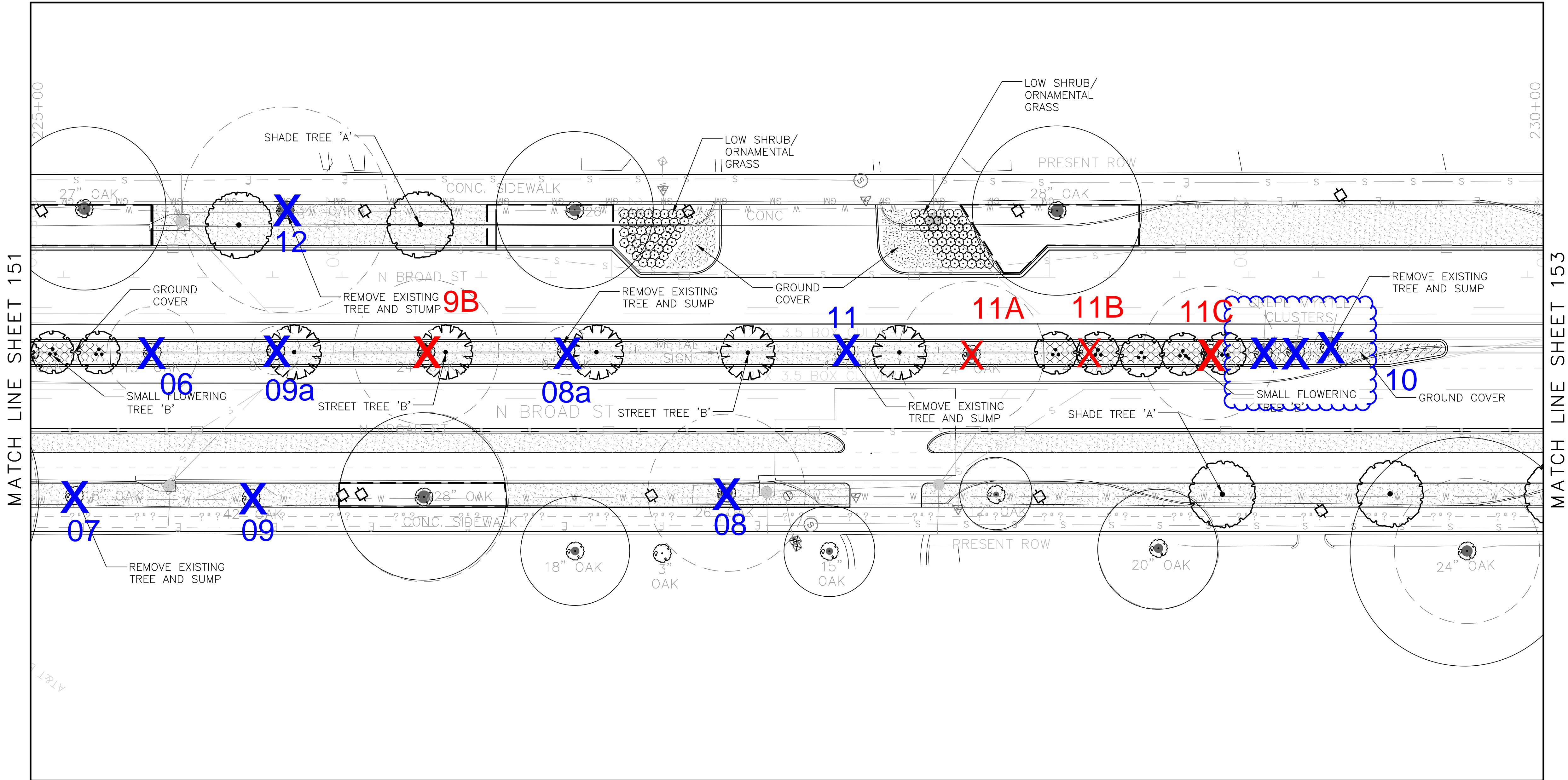
- X New Tree Removal
- X Previous Phase 1 Tree Removal



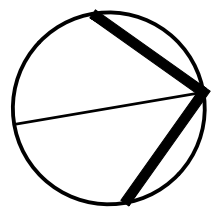
RESPONSIBLE LA: LESTER WATKINS, PLA	SUPERVISOR: LESTER WATKINS, PLA	DESIGNER:	PLAN SUBMITTAL	 CITY OF MOBILE	HORIZ 	SCALE: 1" = 20'	SHEET TITLE	ROUTE
DATE: 11.02.18	DATE: 11.02.18	DATE: 11.02.18	60% SUBMITTAL				LANDSCAPE PLANTING PLAN	BROAD STREET

LANDSCAPE PLANTING PLAN

REFERENCE PROJECT NO	FISCAL YEAR	SHEET NO
2018-3005-05	2018	154



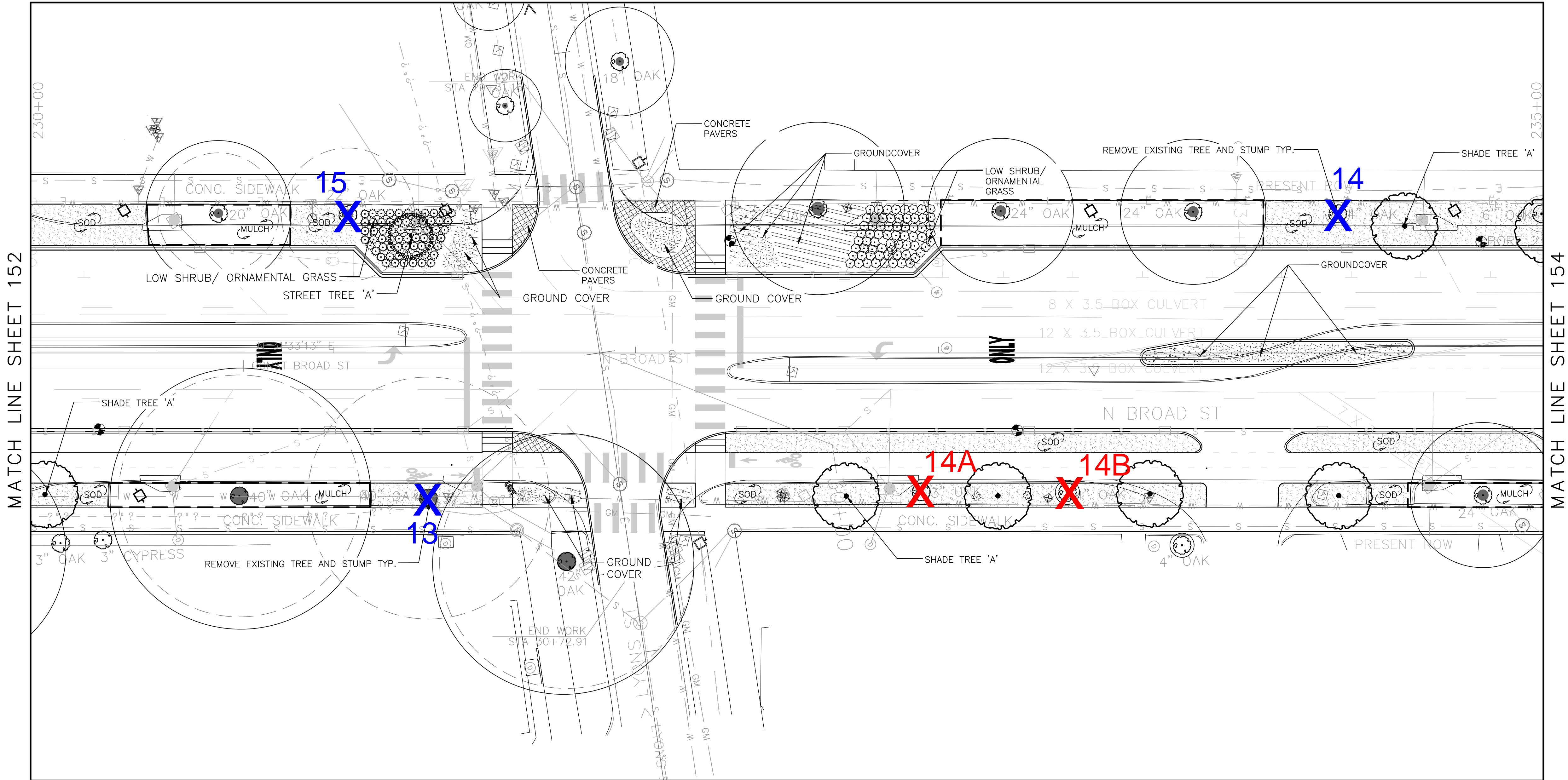
- X New Tree Removal
- X Previous Phase 1 Tree Removal



RESPONSIBLE LA: LESTER WATKINS, PLA	SUPERVISOR: LESTER WATKINS, PLA	DESIGNER:	PLAN SUBMITTAL	MOBILE CITY OF MOBILE RECONNECTING PEOPLE WORK PLAY	HORIZ 20 0 20 SCALE: 1" = 20'	SHEET TITLE	ROUTE
DATE: 11.02.18	DATE: 11.02.18	DATE: 11.02.18	60% SUBMITTAL			LANDSCAPE PLANTING PLAN	BROAD STREET

LANDSCAPE PLANTING PLAN

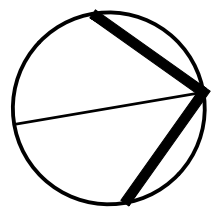
REFERENCE PROJECT NO	FISCAL YEAR	SHEET NO
2018-3005-05	2018	155



- X

New Tree Removal
- X

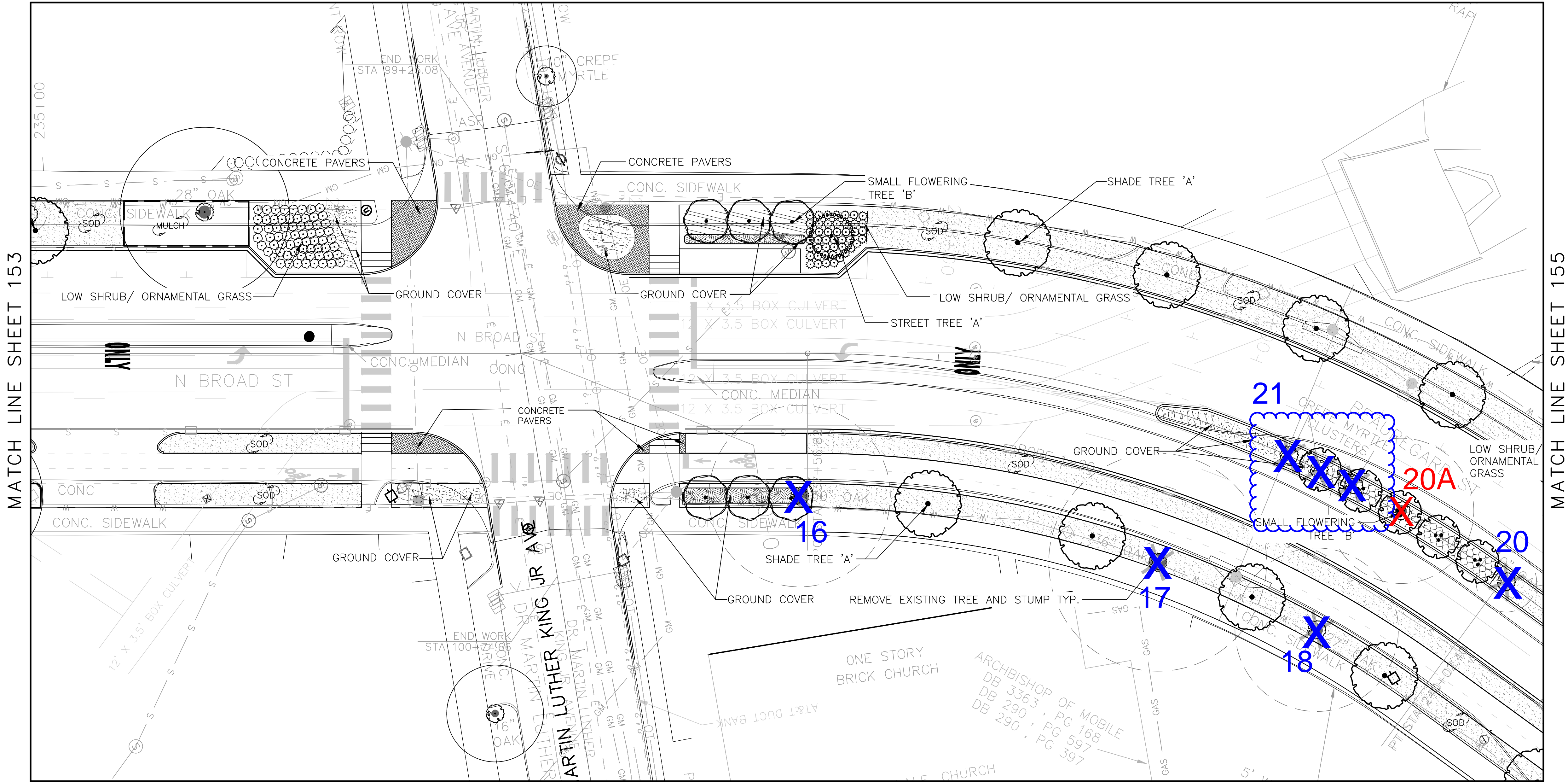
Previous Phase 1 Tree Removal



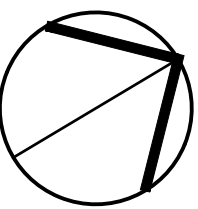
RESPONSIBLE LA: LESTER WATKINS, PLA	SUPERVISOR: LESTER WATKINS, PLA	DESIGNER:	PLAN SUBMITTAL	MOBILE RECONNECTING PEOPLE WORK PLAY CITY OF MOBILE	HORIZ 20 0 20 SCALE: 1" = 20'	SHEET TITLE	ROUTE
DATE: 11.02.18	DATE: 11.02.18	DATE: 11.02.18	60% SUBMITTAL			LANDSCAPE PLANTING PLAN	BROAD STREET

LANDSCAPE PLANTING PLAN

REFERENCE PROJECT NO	FISCAL YEAR	SHEET NO
2018-3005-05	2018	156



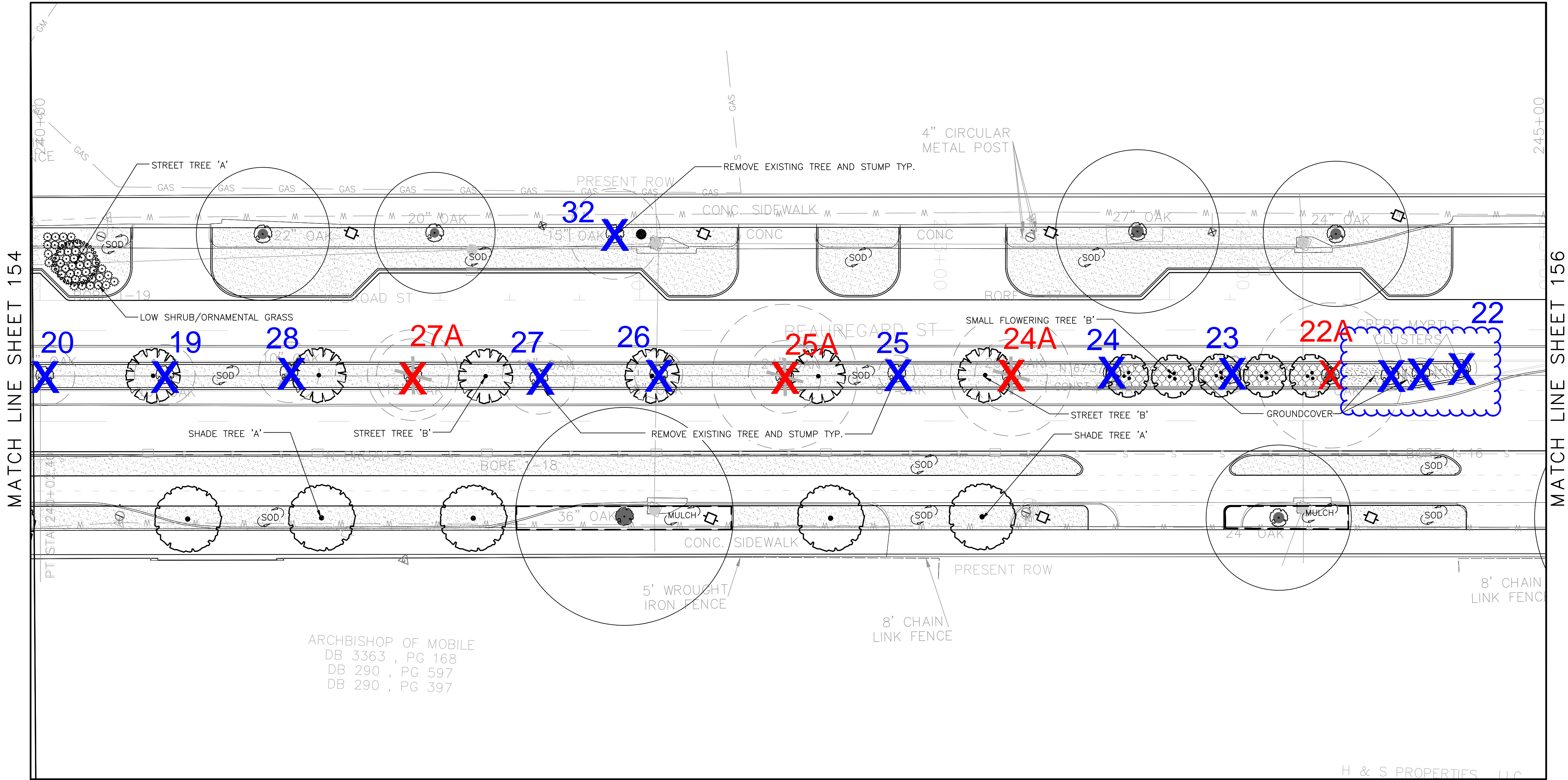
- X New Tree Removal
- X Previous Phase 1 Tree Removal



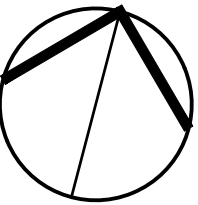
RESPONSIBLE LA: LESTER WATKINS, PLA	SUPERVISOR: LESTER WATKINS, PLA	DESIGNER:	PLAN SUBMITTAL	CITY OF MOBILE	HORIZ	20 0 20	SCALE: 1" = 20'	SHEET TITLE	ROUTE
DATE: 11.02.18	DATE: 11.02.18	DATE: 11.02.18	60% SUBMITTAL					LANDSCAPE PLANTING PLAN	BROAD STREET

LANDSCAPE PLANTING PLAN

REFERENCE PROJECT NO	FISCAL YEAR	SHEET NO
2018-3005-05	2018	157



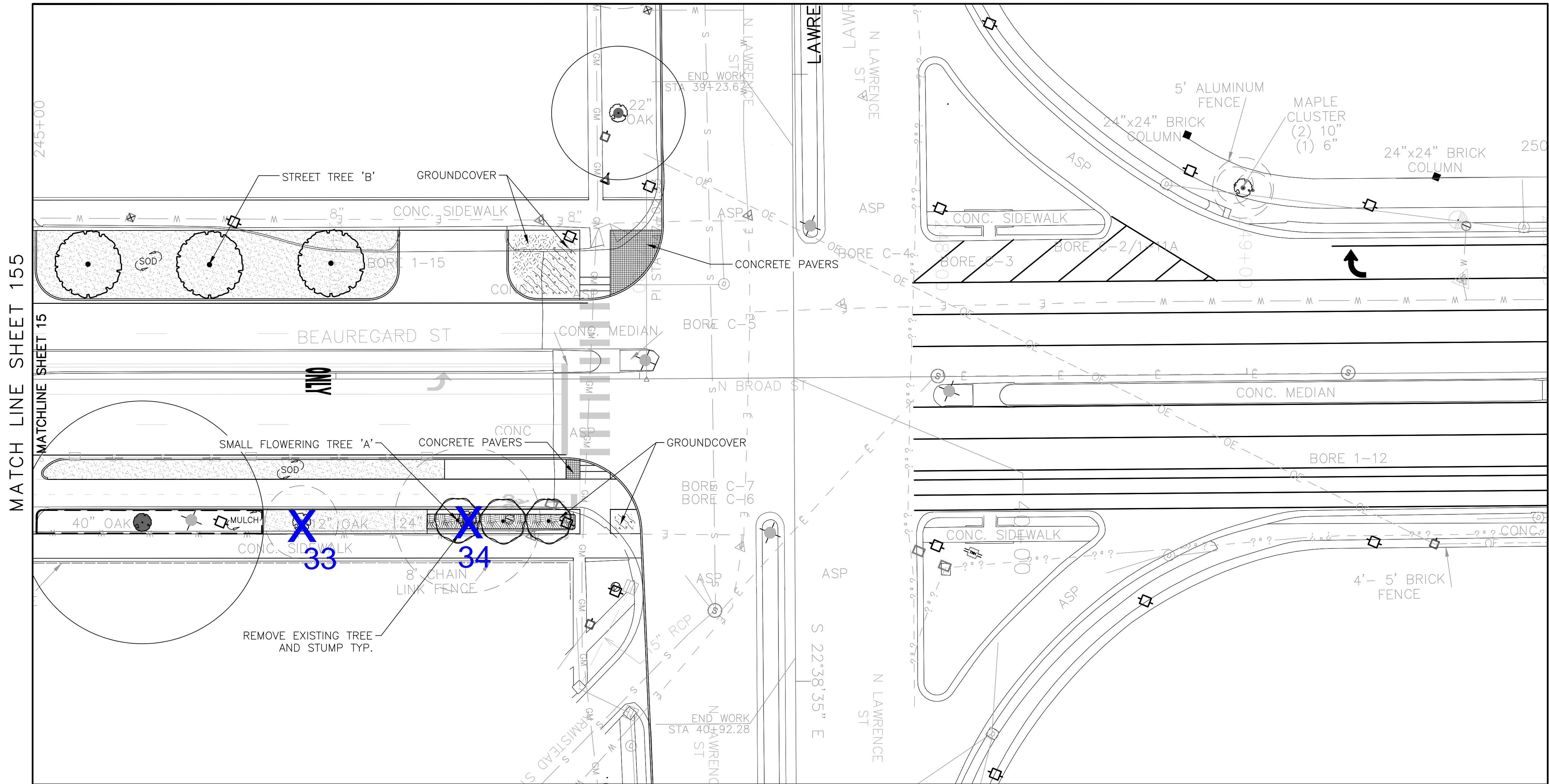
- X New Tree Removal
- X Previous Phase 1 Tree Removal



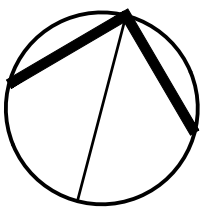
RESPONSIBLE LA: LESTER WATKINS, PLA	SUPERVISOR: LESTER WATKINS, PLA	DESIGNER:	PLAN SUBMITTAL	MOBILE RECONNECTING PEOPLE WORK PLAY CITY OF MOBILE	HORIZ 20 0 20 SCALE: 1" = 20'	SHEET TITLE	ROUTE
DATE: 11.02.18	DATE: 11.02.18	DATE: 11.02.18	60% SUBMITTAL			LANDSCAPE PLANTING PLAN	BROAD STREET

LANDSCAPE PLANTING PLAN

REFERENCE PROJECT NO	FISCAL YEAR	SHEET NO
2018-3005-05	2018	158







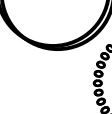



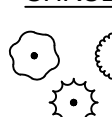


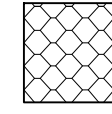
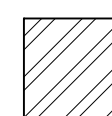
- X New Tree Removal
- X Previous Phase 1 Tree Removal

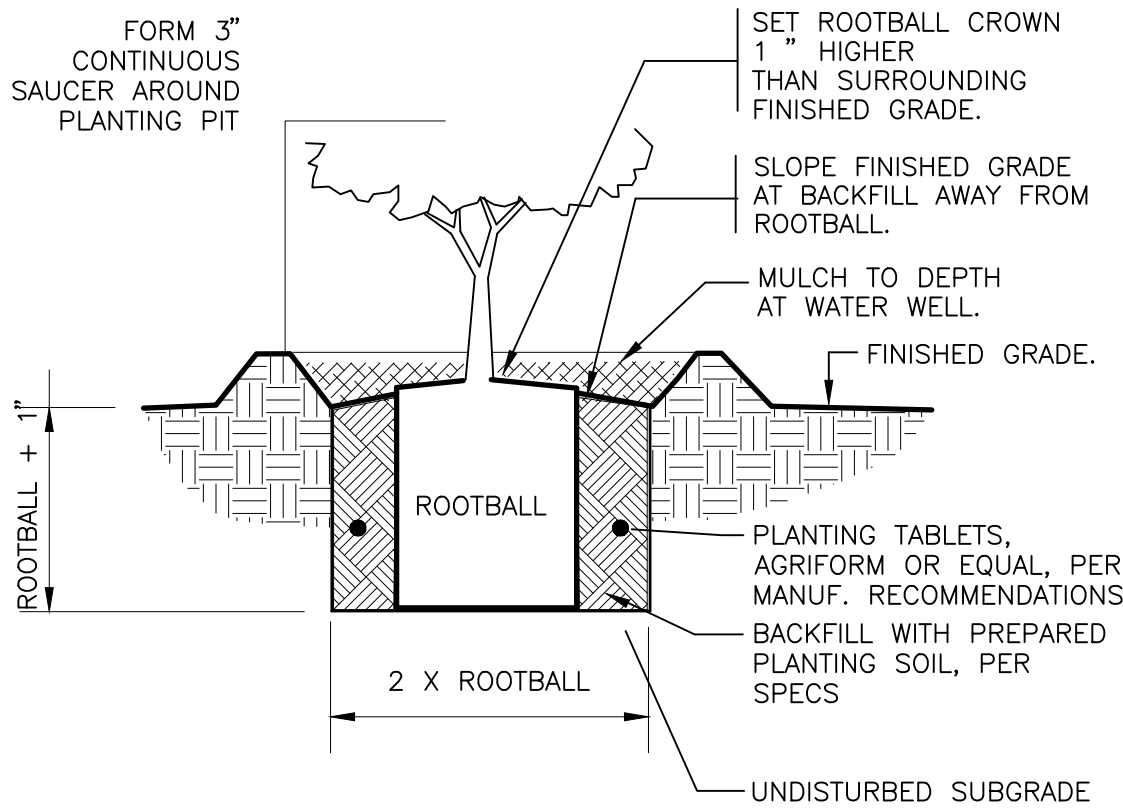


RESPONSIBLE LA: LESTER WATKINS, PLA	SUPERVISOR: LESTER WATKINS, PLA	DESIGNER:	PLAN SUBMITTAL	CITY OF MOBILE RECONNECTING PEOPLE WORK PLAY	HORIZ 20 0 20 SCALE: 1" = 20'	SHEET TITLE	ROUTE
DATE: 11.02.18	DATE: 11.02.18	DATE: 11.02.18	60% SUBMITTAL			LANDSCAPE PLANTING PLAN	BROAD STREET

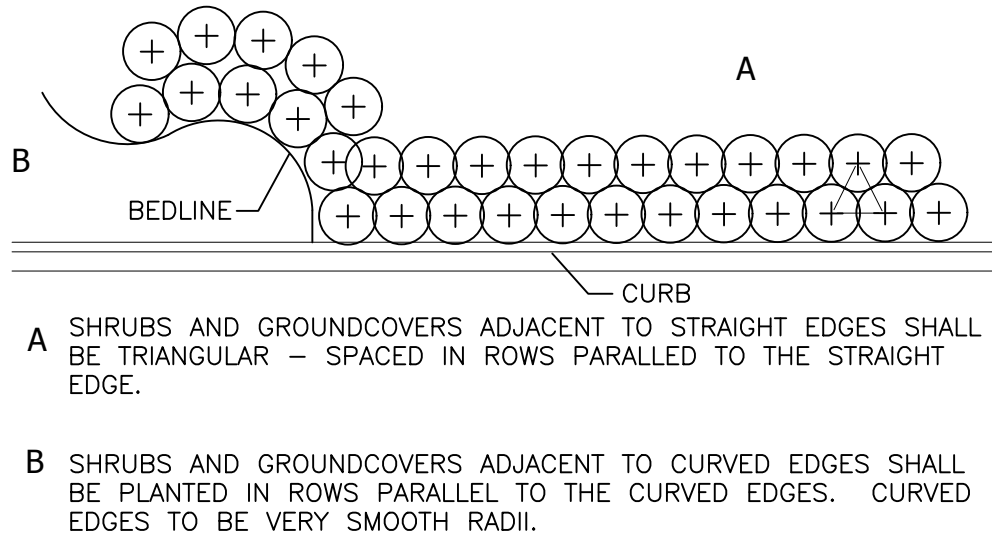
LANDSCAPE PLANTING DETAILS

REFERENCE PROJECT NO	FISCAL YEAR	SHEET NO
2018-3005-05	2018	165A

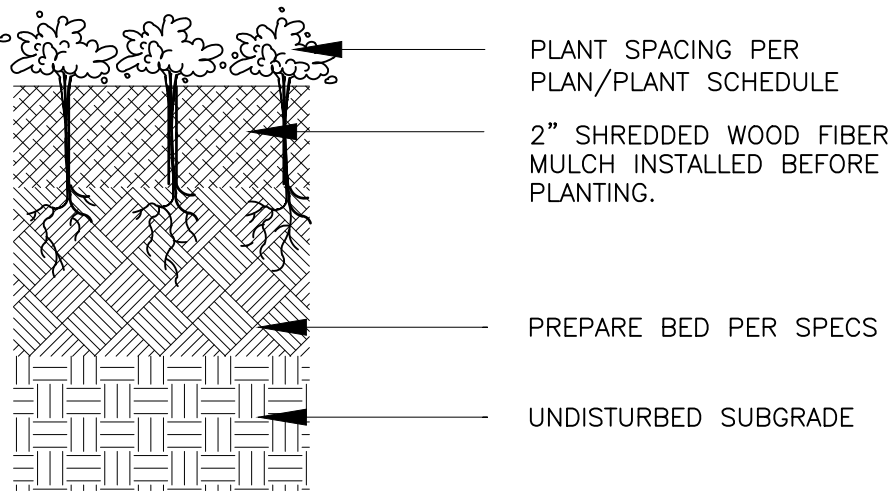
PLANT SCHEDULE					
TREES	COMMON NAME	CONT	CAL	HT	REMARKS
	EXISTING TREE TO BE REMOVED				
	SMALL FLOWERING TREE 'A'	30 gal		8'-10'	SINGLE-TRUNK
	SMALL FLOWERING TREE 'B'	30 gal		8'-10'	MULTI-TRUNK, 3-5 STEMS/PLANT
	STREET TREE 'A'	45 gal	3"Cal	12'-14'	FULL HEAD, SPECIMEN QUALITY
	STREET TREE 'B'	45 gal	3"Cal	12'-14'	FULL HEAD, SPECIMEN QUALITY
	STREET TREE 'A'	30 gal	2"Cal	10'-12'	FULL HEAD, SPECIMEN QUALITY
	STREET TREE 'B'	30 gal	2"Cal	10'-12'	FULL HEAD, SPECIMEN QUALITY
	SMALL EVERGREEN TREE	30 gal		8'-10'	MULTI-TRUNK, 3-5 STEMS/PLANT
	LARGE PALM	BR		12' CT	FULL HEAD, SPECIMEN QUALITY
SHRUBS	COMMON NAME	CONT	HT	SPACING	REMARKS
	LOW SHRUB OR ORNAMENTAL GRASS	3 gal	16"-18"	36" o.c.	FULL AND COMPACT
GROUND COVERS	COMMON NAME	CONT		SPACING	REMARKS
	TIFWAY 419 BERMUDA	SOD			FREE OF WEEDS
	LOW FLOWERING OR EVERGREEN GROUND COVER	1 gal		18" o.c.	
					



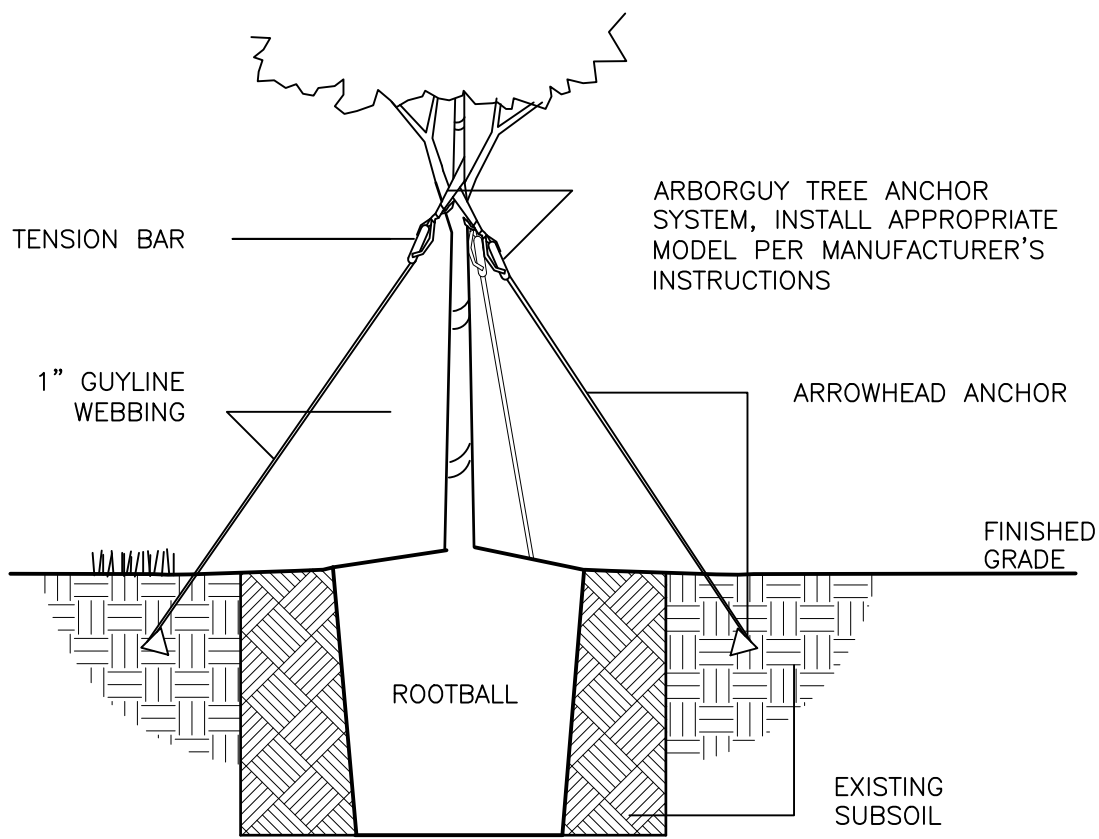
1 SHRUB PLANTING
1" = 12" DETAIL-FILE



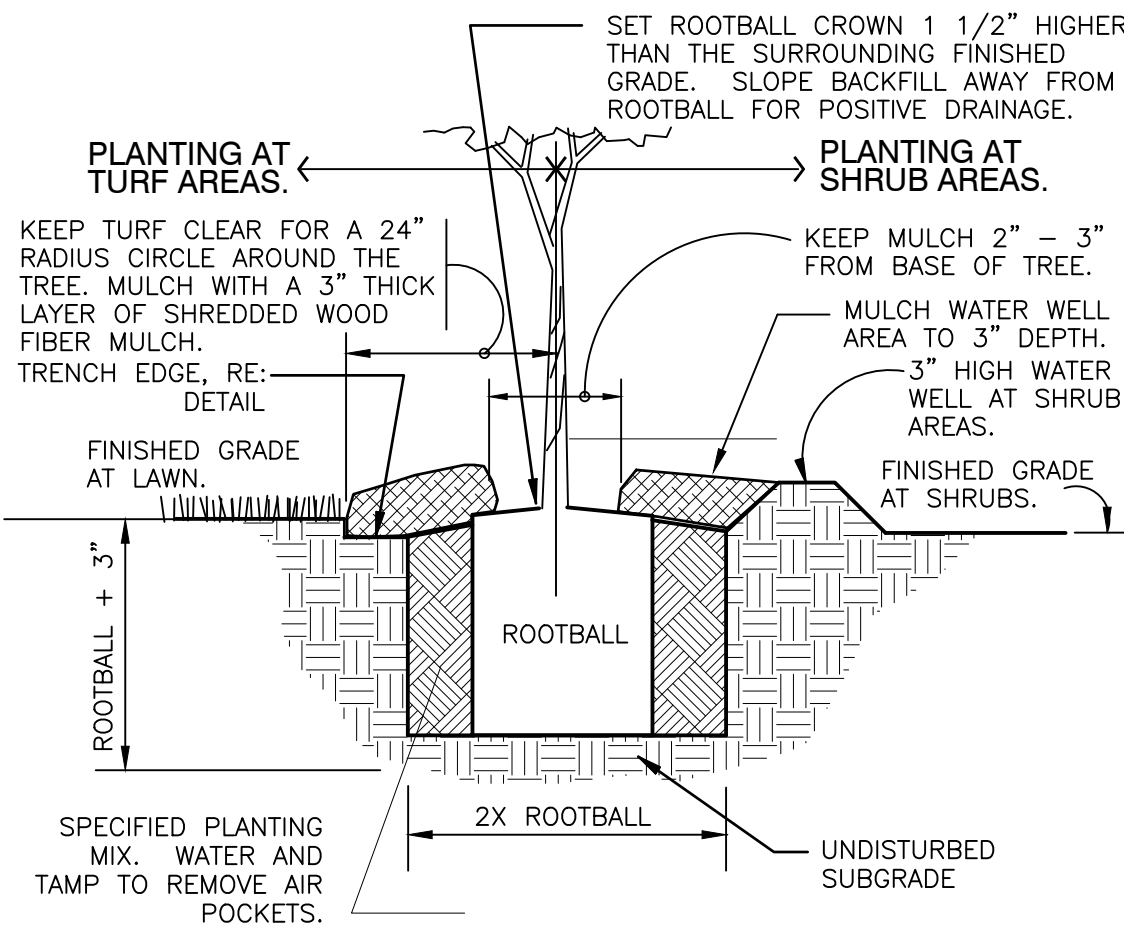
2 TYPICAL PLANT SPACING
NOT TO SCALE 329399-04



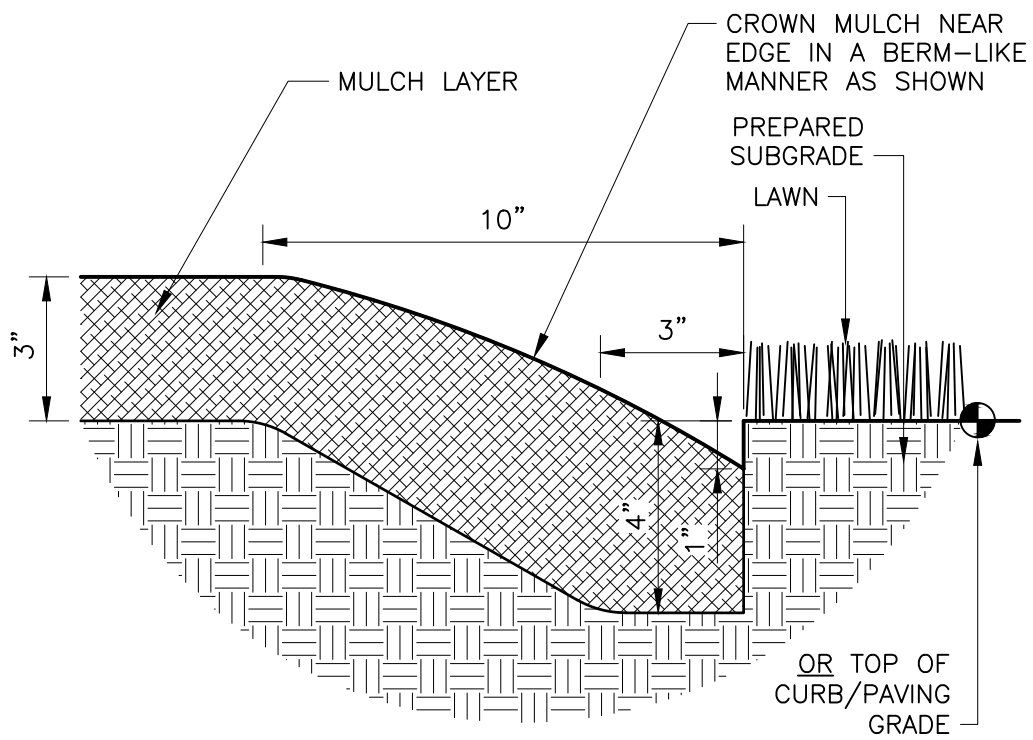
6 GROUNDCOVER PLANTING
3" = 1'-0" DETAIL-FILE



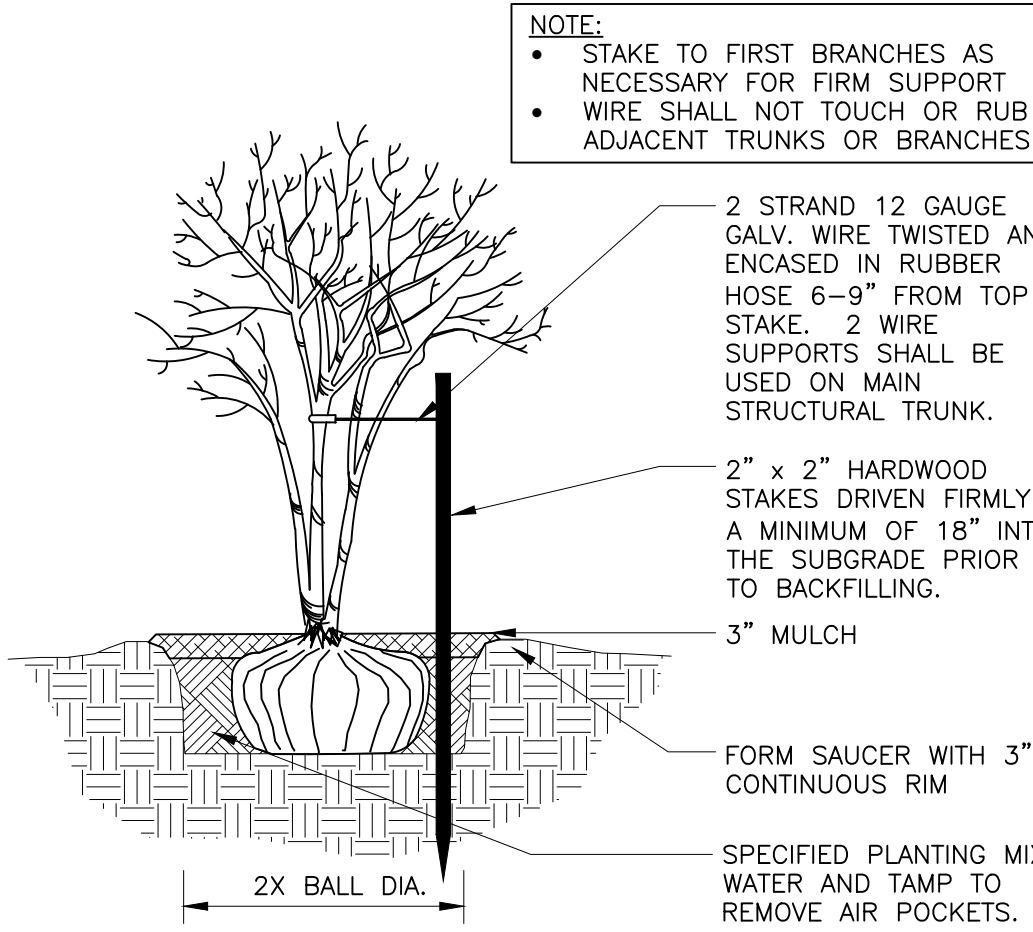
4 STAKING DETAIL



3 TREE PLANTING - GUY STRAP
1" = 1'-0" DETAIL-FILE



4 TRENCH EDGE
3" = 1'-0" 329413.23-02



5 MULTI-TRUNK TREE STAKING
1/2" = 1'-0" 329343-01